

**Environmental Assessment
I-25 Improvements Through the Colorado Springs Urbanized Area**

Draft Section 4(f) Evaluation


**CDOT Project Number IM 0252-316
Project Control No. 12210**

**U.S. Department of Transportation
Federal Highway Administration
and
Colorado Department of Transportation**

Cooperating Agency: U.S. Air Force Academy

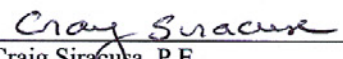
**Submitted Pursuant to:
42 U.S.C. 4332 (2) (c)
23 U.S.C. 128(a)
49 U.S.C. 303**

Submitted by:


Robert D. Torres
Region 2 Transportation Director
Colorado Department of Transportation


3/17/04
Date

Concurred by:


Craig Syracuse, P.E.
Chief Engineer
Colorado Department of Transportation

3/17/04
Date

Approved by:


William C. Jones
Division Administrator, Colorado Division
Federal Highway Administration

3-17-04
Date

Contents

Section	Page
List of Tables	v
List of Figures	vi
List of Appendices	ix
Acronyms	xi
1 Purpose and Need	1-1
Introduction to the I-25 Corridor	1-1
Purpose of the Proposed Action.....	1-4
Need for the Proposed Action.....	1-4
Additional Considerations	1-6
2 Alternatives Considered	2-1
Proposed Action.....	2-1
The No-Action Alternative	2-7
Other Alternatives Examined.....	2-7
3 Impacts and Mitigation	3-1
Transportation Resources and Issues	3-3
Human Resources and Issues.....	3-13
Socioeconomics	3-15
Environmental Justice.....	3-19
Right-of-Way	3-25
Community Resources and Issues	3-31
Neighborhoods.....	3-33
Parks and Recreation	3-37
Land Use	3-47
Visual Resources.....	3-51
Air Quality	3-57
Noise	3-63
Water Resources and Issues.....	3-73
Watersheds.....	3-75
Floodplains.....	3-79
Water Quality.....	3-85
Wetlands	3-91
Biological Resources and Issues	3-93
Wildlife	3-95
Threatened/Endangered Species	3-101
Vegetation.....	3-105
Noxious Weeds	3-107

Cultural Resources and Issues	3-109
Historic Resources.....	3-111
Archaeology	3-125
Native American Consultation	3-127
Paleontology	3-129
U.S. Air Force Academy Issues	3-131
Other Resources and Issues	3-151
Hazardous Waste Sites	3-153
Indirect Effects	3-159
Summary of Impacts and Mitigation.....	3-165
4 Cumulative Impacts.....	4-1
5 Comments and Coordination.....	5-1
Public Involvement.....	5-1
Agency Involvement	5-2
6 Draft Section 4(f) Evaluation	6-1
Introduction	6-1
4(f) Properties Evaluation and Summary	6-1
Coordination.....	6-18
Summary of 4(f) Documentation.....	6-19
7 Wetland Finding.....	7-1
Project Location	7-1
Project Description	7-1
Project Alternatives	7-2
Wetlands.....	7-2
Wetland Impacts.....	7-5
Wetland Mitigation.....	7-5
Miscellaneous BMPs.....	7-10
List of Attachments	7-10
8 Biological Opinion.....	8-1
9 Native American Consultation Programmatic Agreement.....	9-1
10 Floodplain Reference Maps.....	10-1
11 References.....	11-1
12 Agency Correspondence	12-1

Tables

1-1	Limits of Study Area and Recommended Improvements	1-3
1-2	Projected Population and Employment Growth in El Paso County.....	1-5
3-1	Chronology of I-25 Interchange Projects.....	3-5
3-2	Level of Service by Scenario, Peak Period, and Direction	3-10
3-3	Employment by Industry.....	3-16
3-4	Traffic Congestion with No-Action Alternative	3-17
3-5	Racial and Ethnic Composition	3-20
3-6	Income and Poverty	3-20
3-7	October 2003 Ownership, Tenancy, and Use of Right-of-Way Parcels to Be Acquired in Total	3-23
3-8	Existing Bicycle and Pedestrian Crossings of I-25	3-41
3-9	Projected Mobile-Sources Carbon Monoxide Emissions with Implementation of the Regional Long-Range Transportation Plan	3-58
3-10	Highest Modeled Carbon Monoxide Concentration at Intersections in the I-25 Corridor.....	3-60
3-11	Noise Terminology	3-63
3-12	CDOT Noise Abatement Criteria.....	3-64
3-13	I-25 Corridor Current Noise Measurements	3-65
3-14	Category B Receptors with Projected Noise Approaching or Exceeding the Noise Abatement Criteria.....	3-67
3-15	Results of Noise Mitigation Analyses for Residential Neighborhoods	3-68
3-16	Noise Impacts to Parks and Trails	3-69
3-17	Proposed Noise Barriers Along I-25.....	3-71
3-18	Monument Creek Sub-watershed Characteristics	3-80
3-19	Fountain Creek Headwaters Sub-watershed Characteristics.....	3-81
3-20	Colorado Springs Composite Sub-watershed Characteristics.....	3-82
3-21	Direct Impact Areas for Individual Streams	3-83
3-22	Stream Classifications and Water Quality Standards	3-87
3-23	USGS Total Suspended Solids Data	3-87
3-24	Summary of Annual Pollutant Mass Loadings along I-25.....	3-88
3-25	Wetlands Impacts in the Project Area.....	3-92
3-26	Threatened or Endangered Species and Species of Special Concern that may be Present in the General Vicinity of the Study Area	3-101
3-27	Vegetation Types Affected by Proposed Action.....	3-105
3-28	Tree Removal with Proposed Action.....	3-106
3-29	Noxious Weeds Found in the I-25 Study Area	3-107
3-30	Determination of Effects on Historic Resources.....	3-112
3-31	Historic Sites with Impacts that are Determined to Have No Adverse Effect.....	3-120
3-32	Historic Sites Experiencing No Effect from the Proposed Action.....	3-122
3-33	Bedrock Geologic Units in Close Proximity to I-25.....	3-129
3-34	Preble’s Meadow Jumping Mouse Habitat Impacts on United States Air Force Academy Property.....	3-143
4-1	Corresponding Sections Between the National Environmental Policy Act Topics and the Cumulative Effects Analysis.....	4-2
4-2	Land Cover Types Regionally and in the Interstate 25 Study Area.....	4-6

4-3	Wetland Impacts from I-25 Proposed Action and Reasonably Foreseeable Regional Development, 2000 to 2025	4-6
4-4	I-25 and Regional Impervious Surface Area, 2000 and 2025	4-9
4-5	Carbon Monoxide Emissions from Freeways and from All Mobile Sources, 2000 and 2025	4-12
4-6	Average Weekday Vehicle Miles Traveled on I-25 and on the Regionwide Roadway Network	4-15
6-1	Historic Properties Potentially Impacted by Proposed Action	6-2
7-1	Areas Containing Wetlands	7-1
7-2	Wetlands Impacts Table	7-11
7-3	I-25 Improvements Through the Colorado Springs Urbanized Area Project Wetland Mitigation Opportunities	7-12

Figures

1-1	I-25 in the United States	1-1
1-2	I-25 Corridor Environmental Assessment Study Area	1-1
1-3	Interchange Locations in I-25 Study Area	1-2
1-4	Estimated Traffic Composition on I-25 through El Paso County, Colorado, Year 1999	1-3
1-5	I-25 Weekday Traffic: Year 2000 and Projected Year 2025 Volumes by Location	1-5
1-6	Location of I-25 Safety Projects	1-7
2-1	Proposed Roadway Improvements	2-3
2-2	I-25 Existing and Proposed Cross-Sections	2-4
3-1	Average Weekday Traffic on Interstate 25, Year 2000 (Existing) and 2025 (Proposed Action)	3-6
3-2	Weekly Hourly Traffic Variation on I-25 (North of Bijou Exit)	3-6
3-3	Percentage of I-25 Miles Experiencing Traffic Congested Levels of Service During Any Peak Period	3-9
3-4	Population of Colorado Springs and El Paso County (Projected 2010, 2025)	3-15
3-5	Low-Income and Minority Populations within the Project Area	3-21
3-6	Neighborhoods Along the I-25 Corridor	3-22
3-7	Right-of-Way Impacts, Excluding Partial Acquisitions	3-26
3-8	Neighborhoods Along the I-25 Corridor	3-33
3-9	Parks Affected by the Proposed Action	3-38
3-10	Proposed Improvements to Bicycle, Pedestrian, and Multi-Modal Trail Crossings of I-25	3-40
3-11	Monument Valley Park Mitigation	3-43
3-12	Land Use as of Year 2000	3-48
3-13	Proposed Land Use as of Year 2020	3-49
3-14	View Sheds in the I-25 Project Area	3-52
3-15	Existing, Committed, and Proposed Noise Barriers Along I-25	3-70
3-16	Fountain Creek Watershed Map	3-76
3-17	Stream Segments Defined in CDPHE WQCC Regulation No. 32	3-86
3-18	Riparian Corridors That Cross I-25	3-96
3-19	Preble's Meadow Jumping Mouse Habitat Area	3-102
3-20	Location of I-25 Easement at Eastern Edge of the United States Air Force Academy	3-114
3-21	Monument Valley Park Mitigation Features	3-116
3-22	Impacts to WPA Flood Wall	3-119
3-23	Vicinity Map of Interstate 25 and the United States Air Force Academy	3-135

3-24	United States Air Force Academy Easement Modification Area at North Gate/Powers Interchange	3-142
3-25	View Westward from the New Location for the Ackerman Overlook	3-148
3-26	Hazardous Material Areas of Potential Environmental Concern	3-155
4-1	Average Daily Vehicle-Miles Traveled per El Paso County Resident	4-14
6-1	Location of Potential Section 4(f) Impacts	6-3
6-2	Location of Interstate 25 Easement on U.S. Air Force Academy Property	6-5
6-3	Concept 1: Realign Powers Along North Gate Boulevard to Improved North Gate Interchange	6-8
6-4	Concept 2: Realign Air Force Academy Entrance to Meet Powers South at a New Interchange	6-9
6-5	Concept 3: Collector/Distributor Roads with Diamond Interchange at North Gate and New Powers Connection	6-10
6-6	Concept 4: Diamond Interchange at North Gate with New Powers Connection and Limited Air Force Academy	6-11
6-7	Concept 5: New Powers Interchange and No Interchange at North Gate	6-12
6-8	Concept 6: Powers Alignment East of I-25 with North Connection at Diamond Interchange at North Gate	6-13
6-9	WPA Flood Wall Impacted Areas	6-16
6-10	St. Mary’s Cathedral Right-of-Way Impact.....	6-17
7-1	Wetland Mitigation Opportunity Areas: Dirty Woman, Teachout, and Monument Creeks Between I-25 Exits 161 and 158.....	7-14
7-2	Wetland Mitigation Opportunity Areas: Jackson and Monument Creeks south of I-25 Exit 158 (Baptist Road).....	7-15
7-3	Wetland Mitigation Opportunity Areas: Smith Creek and Monument Branch south of I-25 Exit 156 (North Gate Boulevard)	7-16
7-4	Wetland Mitigation Opportunity Areas: Pine Creek North of I-25 Exit 149 (Woodmen Road)	7-17
7-5	Wetland Mitigation Opportunity Areas: Monument Creek and I-25 Exit 148 (North Nevada Avenue).....	7-18
7-6	Wetland Mitigation Opportunity Areas: Bear Creek South of I-25 Exit 141 (Cimarron/US Highway 24).....	7-19
7-7	Wetland Mitigation Opportunity Areas: Fisher’s Canyon South of I-25 Exit 135 (South Academy Boulevard).....	7-20
7-8	Key for Wetlands Vicinity Maps	7-21
7-9	Wetlands in the Vicinity of I-25 Milepost 161 (State Highway 105/Monument Interchange).....	7-22
7-10	Wetlands in the Vicinity of I-25 Milepost 161 (Dirty Woman Creek)	7-23
7-11	Wetlands in the Vicinity of I-25 Milepost 160 (Teachout Creek)	7-24
7-12	Wetlands in the Vicinity of I-25 Milepost 159 (North of Baptist Road)	7-25
7-13	Wetlands in the Vicinity of I-25 Milepost 158 (Baptist Road Interchange).....	7-26
7-14	Wetlands in the Vicinity of I-25 Milepost 157 (South of Baptist Road)	7-27
7-15	Wetlands in the Vicinity of I-25 Milepost 156 (North Gate Interchange).....	7-28
7-16	Wetlands in the Vicinity of I-25 Milepost 155 (Future Powers Boulevard Interchange).....	7-29
7-17	Wetlands in the Vicinity of the Future Powers/Voyager Interchange, East of I-25 Milepost 155 ...	7-30
7-18	Wetlands in the Vicinity of I-25 Milepost 154 (Monument Branch Tributary).....	7-31
7-19	Wetlands in the Vicinity of I-25 Milepost 153.5 (Black Squirrel Creek).....	7-32
7-20	Wetlands in the Vicinity of I-25 Milepost 153 (Interquest Parkway Interchange).....	7-33
7-21	Wetlands in the Vicinity of I-25 Milepost 152 (Kettle Creek Dam).....	7-34

7-22	Wetlands in the Vicinity of I-25 Milepost 151 (Briargate Interchange)	7-35
7-23	Wetlands in the Vicinity of I-25 Milepost 150 (N. Academy Boulevard Interchange).....	7-36
7-24	Wetlands in the Vicinity of I-25 Milepost 149.5 (Pine Creek).....	7-37
7-25	Wetlands in the Vicinity of I-25 Milepost 149 (Woodmen Road Interchange)	7-38
7-26	Wetlands in the Vicinity of I-25 Milepost 148 (Cottonwood Creek).....	7-39
7-27	Wetlands in the Vicinity of I-25 Milepost 147 (Nevada/Rockrimmon Interchange).....	7-40
7-28	Wetlands in the Vicinity of I-25 Milepost 146 (Garden of the Gods Interchange).....	7-41
7-29	Wetlands in the Vicinity of I-25 Milepost 145.5 (Douglas Creek)	7-42
7-30	Wetlands in the Vicinity of I-25 Milepost 145 (Fillmore Interchange).....	7-43
7-31	Wetlands in the Vicinity of I-25 Milepost 144.5 (South of Fillmore).....	7-44
7-32	Wetlands in the Vicinity of I-25 Milepost 144 (Fontanero Street).....	7-45
7-33	Wetlands in the Vicinity of I-25 Milepost 143 (Uintah Street Interchange)	7-46
7-34	Wetlands in the Vicinity of I-25 Milepost 142 (Bijou Street Interchange)	7-47
7-35	Wetlands in the Vicinity of I-25 Milepost 141 (Cimarron/US Highway 24 Interchange)	7-48
7-36	Wetlands in the Vicinity of I-25 Milepost 140 (S. Nevada/Tejon Interchange)	7-49
7-37	Wetlands in the Vicinity of I-25 Milepost 139 (US 24 Bypass).....	7-50
7-38	Wetlands in the Vicinity of I-25 Milepost 138 (S. Circle Interchange)	7-51
7-39	Wetlands in the Vicinity of I-25 Milepost 137 (South of S. Circle).....	7-52
7-40	Wetlands in the Vicinity of I-25 Milepost 136 (North of S. Academy Boulevard)	7-53
7-41	Wetlands in the Vicinity of I-25 Milepost 135 (S. Academy Boulevard Interchange)	7-54
8-1	Preble’s Meadow Jumping Mouse Programmatic Biological Assessment Project Areas.....	8-33
10-1	Floodplains in the Vicinity of I-25 Milepost 161 (State Highway 105/Monument Interchange)	10-2
10-2	Floodplains in the Vicinity of I-25 Milepost 161 (Dirty Woman Creek).....	10-3
10-3	Floodplains in the Vicinity of I-25 Milepost 160 (Teachout Creek).....	10-4
10-4	Floodplains in the Vicinity of I-25 Milepost 159 (North of Baptist Road)	10-5
10-5	Floodplains in the Vicinity of I-25 Milepost 158 (Baptist Road Interchange).....	10-6
10-6	Floodplains in the Vicinity of I-25 Milepost 157 (South of Baptist Road)	10-7
10-7	Floodplains in the Vicinity of I-25 Milepost 156 (North Gate Interchange).....	10-8
10-8	Floodplains in the Vicinity of I-25 Milepost 155 (Future Powers Boulevard Connection)	10-9
10-9	Floodplains in the Vicinity of I-25 Milepost 154 (Monument Branch Tributary)	10-10
10-10	Floodplains in the Vicinity of I-25 Milepost 153.5 (Black Squirrel Creek).....	10-11
10-11	Floodplains in the Vicinity of I-25 Milepost 153 (Interquest Parkway Interchange).....	10-12
10-12	Floodplains in the Vicinity of I-25 Milepost 152 (Kettle Creek Dam)	10-13
10-13	Floodplains in the Vicinity of I-25 Milepost 151 (Briargate Interchange).....	10-14
10-14	Floodplains in the Vicinity of I-25 Milepost 150 (N. Academy Boulevard Interchange).....	10-15
10-15	Floodplains in the Vicinity of I-25 Milepost 149.5 (Pine Creek).....	10-16
10-16	Floodplains in the Vicinity of I-25 Milepost 149 (Woodmen Road Interchange).....	10-17
10-17	Floodplains in the Vicinity of I-25 Milepost 148 (Cottonwood Creek)	10-18
10-18	Floodplains in the Vicinity of I-25 Milepost 147 (Nevada/Rockrimmon Interchange)	10-19
10-19	Floodplains in the Vicinity of I-25 Milepost 146 (Garden of the Gods Interchange)	10-20
10-20	Floodplains in the Vicinity of I-25 Milepost 145.5 (Douglas Creek).....	10-21
10-21	Floodplains in the Vicinity of I-25 Milepost 145 (Fillmore Interchange).....	10-22
10-22	Floodplains in the Vicinity of I-25 Milepost 144.5 (South of Fillmore).....	10-23
10-23	Floodplains in the Vicinity of I-25 Milepost 144 (Fontanero Street).....	10-24
10-24	Floodplains in the Vicinity of I-25 Milepost 143 (Uintah Street Interchange)	10-25
10-25	Floodplains in the Vicinity of I-25 Milepost 142 (Bijou Street Interchange)	10-26

10-26	Floodplains in the Vicinity of I-25 Milepost 141 (Cimarron/US Highway 24 Interchange).....	10-27
10-27	Floodplains in the Vicinity of I-25 Milepost 140 (S. Nevada/Tejon Interchange)	10-28
10-28	Floodplains in the Vicinity of I-25 Milepost 139 (US 24 Bypass)	10-29
10-29	Floodplains in the Vicinity of I-25 Milepost 138 (S. Circle Interchange)	10-30
10-30	Floodplains in the Vicinity of I-25 Milepost 137 (South of S. Circle)	10-31
10-31	Floodplains in the Vicinity of I-25 Milepost 136 (North of S. Academy Boulevard)	10-32
10-32	Floodplains in the Vicinity of I-25 Milepost 135 (S. Academy Boulevard Interchange)	10-33

Appendices

Appendix 1:	Transportation Resources
	Interstate 25 Corridor-El Paso County, Colorado Mode Feasibility Alternatives Analysis
	Traffic Analysis Technical Memorandum
Appendix 2:	Human Resources
	Socioeconomic Impacts Technical Memorandum
	Environmental Justice Technical Memorandum
	Right-of-Way Impacts Technical Memorandum
Appendix 3:	Community Resources
	Parks and Recreation Impacts Technical Memorandum
	Land Use Impacts Technical Memorandum
	Visual Impacts Technical Memorandum
	Air Quality Impacts Technical Memorandum
	Noise Impacts Technical Memorandum
Appendix 4:	Water Resources
	Floodplain Impacts Technical Memorandum
	Water Quality Impacts Technical Memorandum
	Wetlands Impacts Technical Memorandum
Appendix 5:	Biological Resources
	Vegetation and Wildlife Impacts Technical Memorandum
	Programmatic Biological Assessment: Interstate 25 Corridor, Powers Boulevard North, and Shoup Road Projects in El Paso County, Colorado
	I-25 Corridor, Powers Boulevard North, Shoup Road, Programmatic Biological Opinion
Appendix 6:	Historic Resources Survey Report
	Volume I
	Volume II
Appendix 7:	Cultural Resources
	Archaeological Impacts Technical Memorandum
	Paleontological Impacts Technical Memorandum
Appendix 8:	Hazardous Materials
	Hazardous Waste Sites Technical Memorandum
	Modified Environmental Site Assessment Interstate 25 Corridor
Appendix 9:	Regional Cumulative Effects Analysis
Appendix 10:	Public Involvement
	Technical Memorandum

Acronyms

AWDT	Average Weekday Traffic
BFE	Base Flood Elevation
BMP	Best Management Practice
CDOT	Colorado Department of Transportation
CDOW	Colorado Division of Wildlife
CDPHE	Colorado Department of Public Health and Environment
CFR	Code of Federal Regulations
EA	Environmental Assessment
EPA	U.S. Environmental Protection Agency
FEMA	Federal Emergency Management Agency
FHWA	Federal Highway Administration
HOV	High-Occupancy Vehicle
I-25	Interstate 25
LOS	Level of Service
NEPA	National Environmental Policy Act
NRHP	National Register of Historic Places
PA	Programmatic Agreement
PPACG	Pikes Peak Area Council of Governments
SH	State Highway
SHPO	State Historic Preservation Office
TSM	Transportation System Management
USAFA	U.S. Air Force Academy
USGS	U.S. Geological Survey
VMT	Vehicle Miles Traveled

